



# SFOBB

## East Span Bridge Bike/Ped Path

**7/4/17**

**Path Open 6 AM to Midnight**




**5/26/17 – 9/4/17**

**Path Open 6 AM to 9 PM**

Path is subject to periodic closures so construction crews can safely complete the old span demolition.

Parking is available near the trail in Oakland at the Bridge Yard building at 210 Burma Road.































### LEGEND

-  BIKE PATH OPEN
-  BIKE PATH CLOSED
-  TENTATIVE BIKE PATH CLOSURE
































For additional information:

[www.baybridgeinfo.org](http://www.baybridgeinfo.org)

JUNE

SUNDAY	MONDAY	TUESDAY	WEDNESDAY	THURSDAY	FRIDAY	SATURDAY
				1 	2 	3 
4 	5 	6 	7 	8 	9 	10 
11 	12 	13 	14 	15 	16 	17 
18 	19 	20 	21 	22 	23 	24 
25 	26 	27 	28 	29 	30 	
NOTES						

JULY

SUNDAY	MONDAY	TUESDAY	WEDNESDAY	THURSDAY	FRIDAY	SATURDAY
						1 
2 	3 	4 	5 	6 	7 	8 
9 	10 	11 	12 	13 	14 	15 
16 	17 	18 	19 	20 	21 	22 
23 	24 	25 	26 	27 	28 	29 
30 	31 					
NOTES						